

## 7. Snapshot of Registries

### Cuttack PBSR

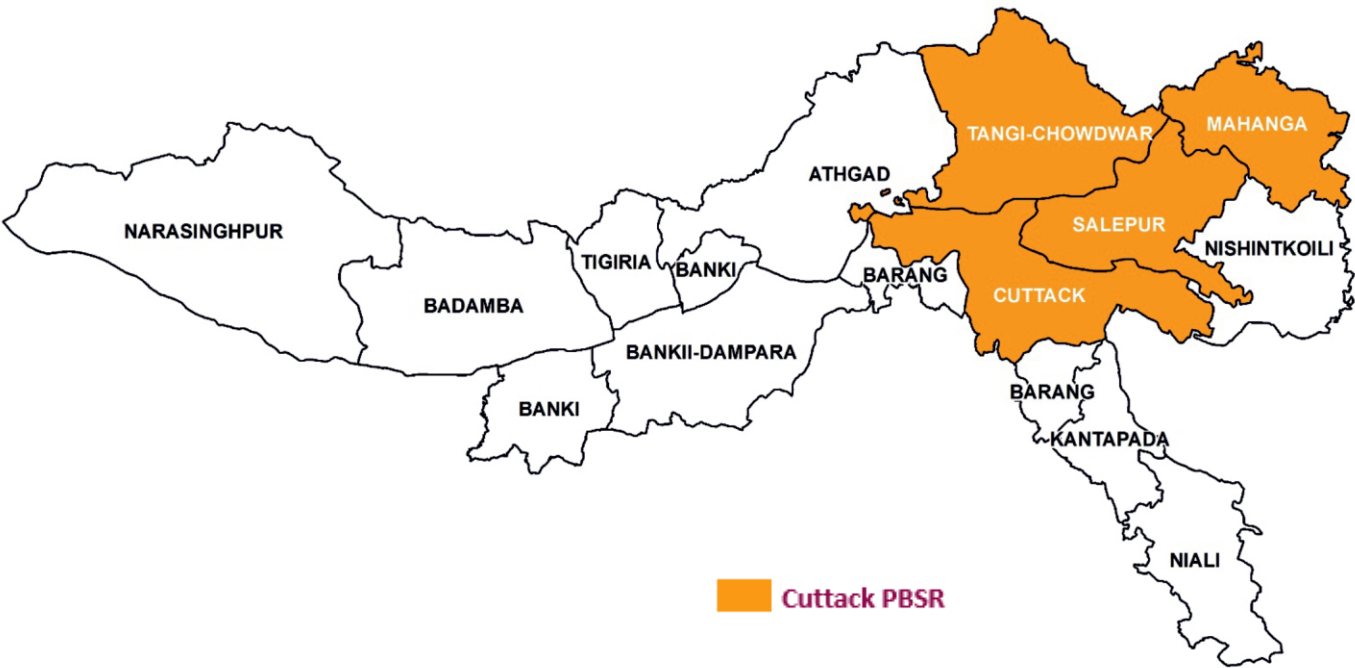
Cuttack is a city in the eastern Indian state of Odisha. It is flanked by the Mahanadi River to the north and the Kathajodi River to the south. Cuttack PBSR covers an area of 884.5 sq km and includes both urban and rural areas.

Registry Profile	
Host Institution	SCB Medical College and Hospital, Cuttack
State	Odisha
PBSR establishment year	2017
No. of sources of data	63

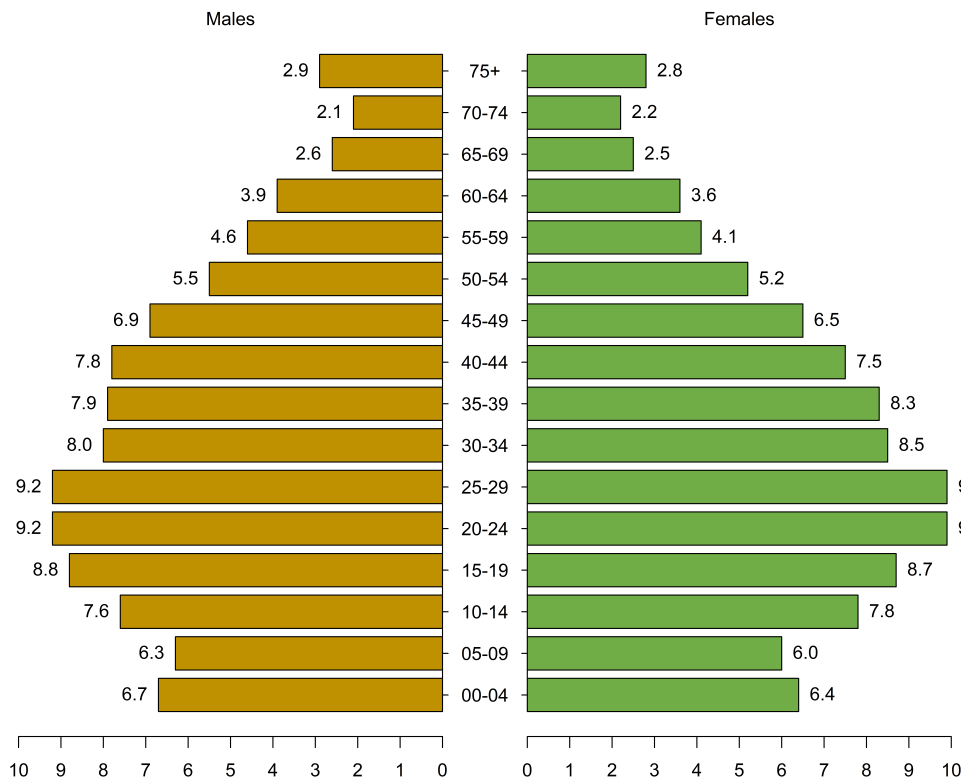
Principal and Co-Principal Investigators	Staff details
<b>Principal Investigator</b> Dr. Ashok Kumar Mallick, Professor & Head, Dept. of Neurology  <b>Co-Principal Investigators</b> <ol style="list-style-type: none"> <li>1. Dr. Soumyadarshan Nayak, Assistant Professor,                Dept. of Neurology (<i>till July 2021</i>)</li> <li>2. Dr. Santosh Kumar Swain, Assistant Professor,                Dept. of Medicine (<i>till July 2021</i>)</li> <li>3. Dr. Manoranjan Behera, Assistant Professor,                Dept. of Medicine (<i>till January 2021</i>)</li> </ol>	<ol style="list-style-type: none"> <li>1. Mr. Guru Prasad Nayak</li> <li>2. Mr. Arabinda Panda</li> <li>3. Mr. Jitendra Kumar Sahoo</li> <li>4. Mr. Biswaketan Das</li> <li>5. Mr. Anshuman Das</li> <li>6. Mr. Prasanta Kumar Bhatta</li> </ol>

Coverage area and population (2018 and 2019)				
Coverage Area	Area (sq.km.)	Males	Females	Total
Tangi - Choudwar	362.9	182696	167117	349813
Mahanga	224.1	216229	199406	415635
Salepur	148.4	97167	94214	191381
Cuttack (Municipal Corporation)	149.2	684596	669909	1354505
Cuttack	884.6	1180688	1130646	2311334

Map of Cuttack District



Age specific distribution of population by five-year age group for Cuttack - PPSR (%)



**Number (n) and proportion (%) of first-ever stroke cases contributed to PBSR by main Sources of Registration: Cuttack PBSR**

<b>Name of the Institute</b>	<b>n</b>	<b>%</b>
SCB Medical College and Hospital, Cuttack	1646	51.0
Ashwini Hospital, Cuttack	226	7.0
UGPHC (Primary Health Centre), Cuttack	204	6.3
CHC (Community Health Centres), Cuttack	174	5.4
Health home, Cuttack	111	3.4
Shanti Memorial Hospital Private Limited, Cuttack	87	2.7
ESI (Employees' State Insurance) Hospital, Cuttack	48	1.5
Ultra Hospital, Cuttack	48	1.5
Add-annex health care Private Limited, Cuttack	34	1.1
Relay Hospital, Cuttack	33	1.0
Others (Less than 1% data by 54 centres) in Cuttack	615	19.1
<b>Total</b>	<b>3226</b>	<b>100.0</b>

### Cachar PBSR

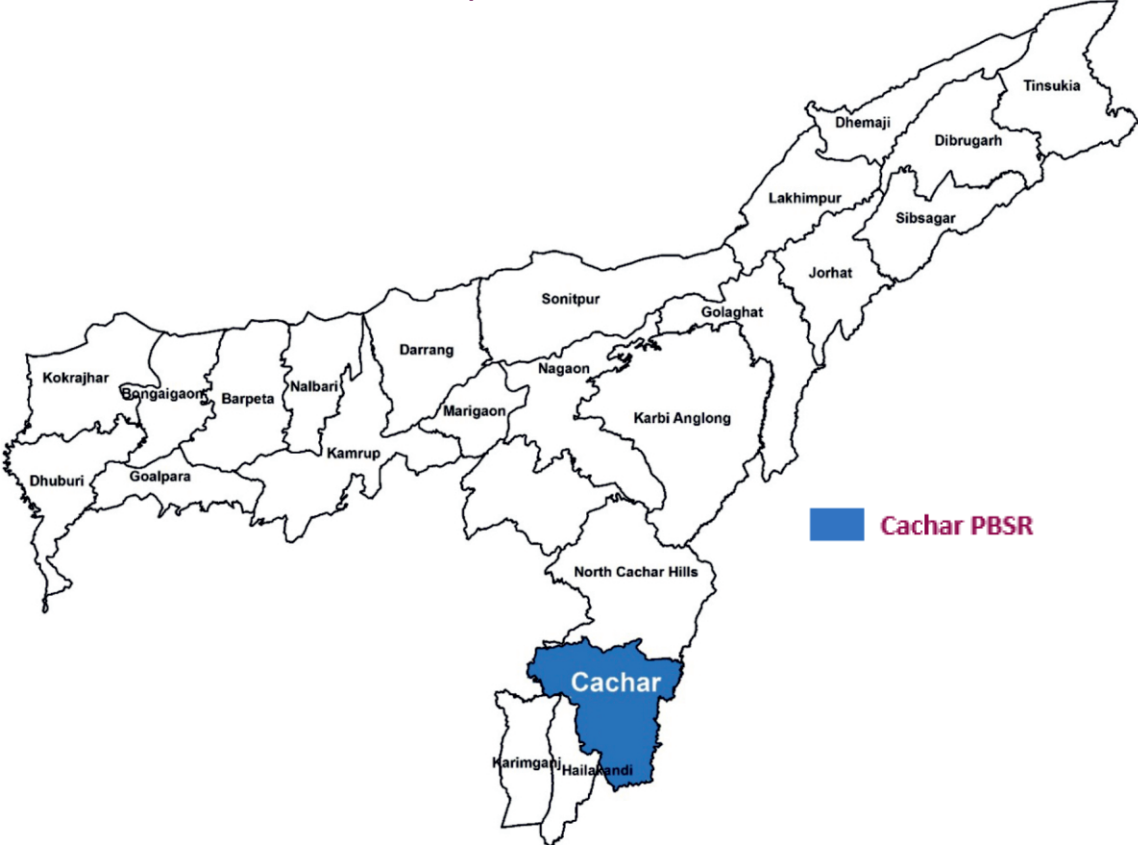
Cachar is an administrative district in the state of Assam in India. Cachar PBSR covers an area of 3786 sq km, and is predominantly a rural area.

Registry Profile	
Host Institution	Silchar Medical College and Hospital, Cachar
State	Assam
PBSR establishment year	2017
No. of sources of data	20

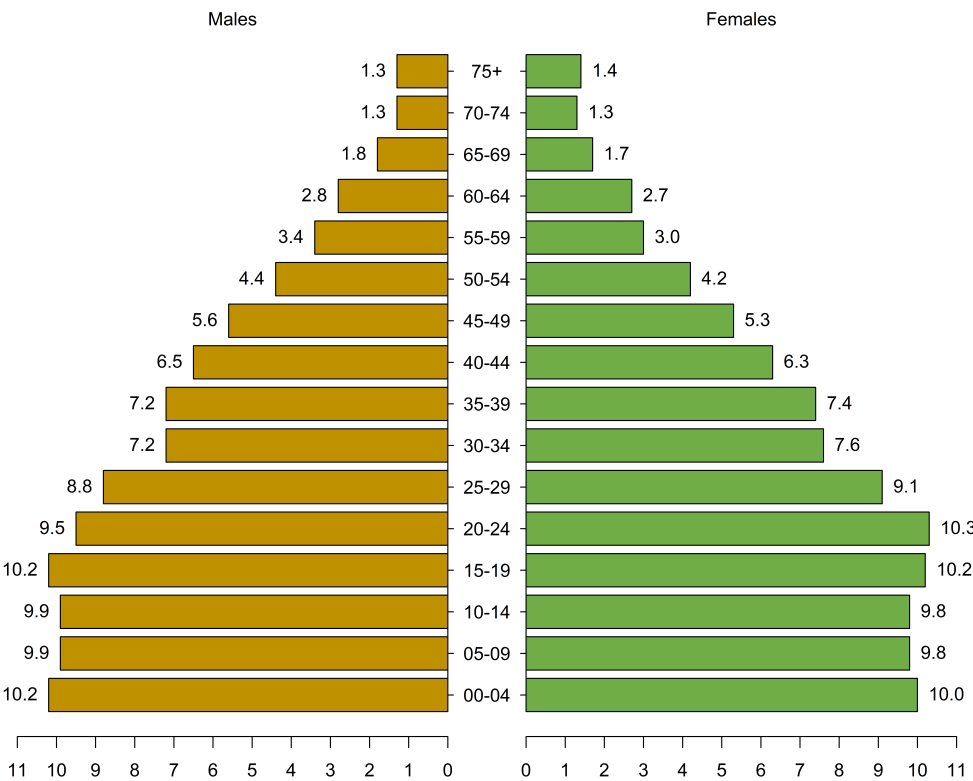
Principal and Co-Principal Investigators	Staff details
<b>Principal Investigator</b> 1. Dr. Bhaskar Kanti Nath, Assistant Professor, Dept. of Medicine ( <i>from 27<sup>th</sup> June, 2020</i> ) 2. Dr. Abhjit Swami, Associate Professor, Dept. of Medicine ( <i>till 26<sup>th</sup> June, 2020</i> ) <b>Co-Principal Investigators</b> 1. Dr. Abhjit Swami, Associate Professor, Dept. of Medicine ( <i>from 27<sup>th</sup> June, 2020</i> ) 2. Dr. Bhaskar Kanti Nath, Assistant Professor, Dept. of Medicine ( <i>till 26<sup>th</sup> June, 2020</i> ) 3. Dr. Amit Kumar Kalwar, Assistant Professor, Dept. of Medicine 4. Dr. Bijus Difoesa, Assistant Professor, Dept. of Medicine	1. Ms. Moupiya Choudhury 2. Mr. Sajjad Alom Barbhuiya 3. Mr. Aminul Hoque Barbhuiya 4. Mr. Basudeb Goswami 5. Mr. Mahed Choudhury 6. Mr. Vishal Dey

Coverage area and population (2018 and 2019)				
Coverage Area	Area (sq.km.)	Males	Females	Total
Cachar	3786	2035122	1976567	4011689

Map of Assam State



Age specific distribution of population by five-year age group for Cachar - PBSR (%)



**Number (n) and proportion (%) of first-ever stroke cases contributed to PBSR by main Sources of Registration: Cachar PBSR**

<b>Name of the Institute</b>	<b>n</b>	<b>%</b>
Silchar Medical College and Hospital, Cachar	1266	50.8
Valley Hospital and Research Centre, Cachar	370	14.8
Lakhipur Primary Health Centre, Cachar	212	8.5
Green Heals Hospital, Cachar	148	5.9
Udarbond Primary Health Centre, Cachar	132	5.3
Jalalpur Block Primary Health Centre, Cachar	61	2.4
Dholai Primary Health Centre, Cachar	60	2.4
Harinagar Primary Health Centre, Cachar	47	1.9
Sonabarighat Sub Health Centre, Cachar	41	1.6
Mediland Hospital, Cachar	39	1.6
M.G. Model Hospital, Katigorah, Cachar	32	1.3
Borkhola Primary Health Centre, Cachar	26	1.0
Others (Less than 1% data by 8 centres) in Cachar	59	2.4
<b>Total</b>	<b>2493</b>	<b>100.0</b>

### Tirunelveli PBSR

Tirunelveli is a major city in the Indian state of Tamil Nadu. It is the administrative headquarters of the Tirunelveli District. Tirunelveli PBSR includes urban and rural areas and covers an area of 2357.6 sq km.

Registry Profile	
Host Institution	Tirunelveli Medical College Hospital
State	Tamil Nadu
PBSR establishment year	2017
No. of sources of data	135

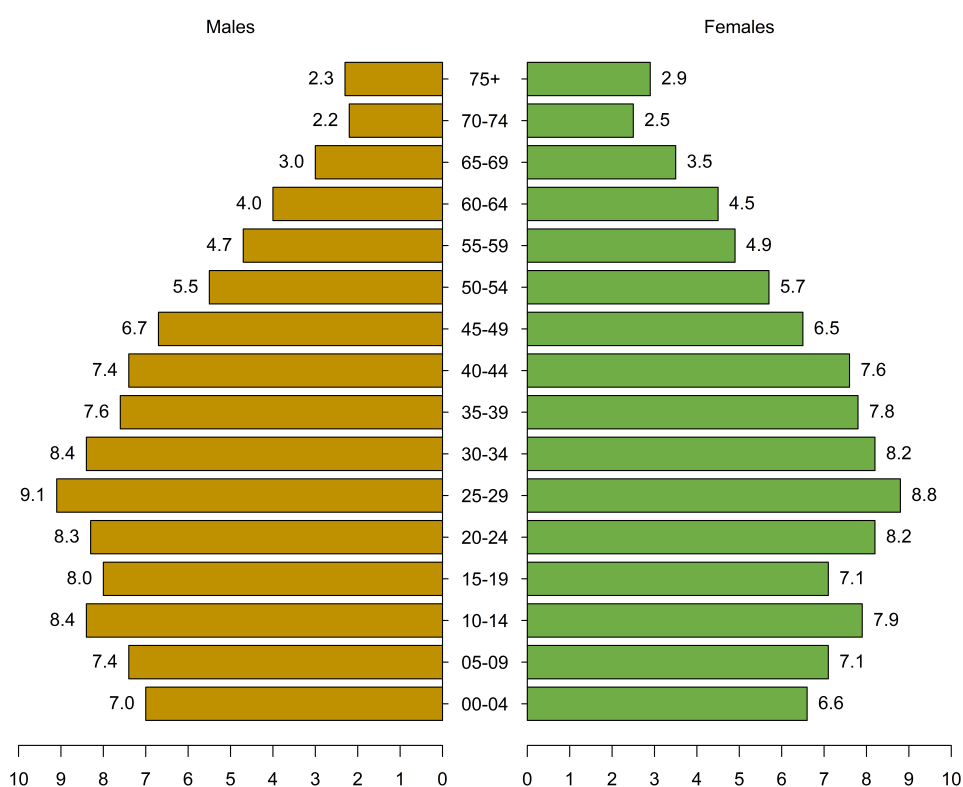
Principal and Co-Principal Investigators	Staff details
<b>Principal Investigator</b> Dr. S. Saravanan, HOD & Professor, Dept. of Neurology  <b>Co-Principal Investigators</b> <ol style="list-style-type: none"> <li>1. Dr. P. K. Murugan, Professor, Dept. of Neurology (<i>till 12<sup>th</sup> March, 2019</i>)</li> <li>2. Dr. M. Radha, Associate Professor, Dept. of Neurology</li> <li>3. Dr. C. Rachel PackiaSeeli, Senior Assistant Professor, Dept. of Neurology</li> <li>4. Dr. E. Bobby, Assistant Professor, Dept. of Pathology</li> <li>5. Dr. Sunitha, Professor, Dept. of Community Medicine (<i>till 31<sup>st</sup> March, 2021</i>)</li> </ol>	<ol style="list-style-type: none"> <li>1. Mr. Vanniyaraja(<i>from June 2020</i>)</li> <li>2. Mr. S Surendar (<i>till March 2019</i>)</li> <li>3. Ms. S. Uma</li> <li>4. Ms. Petchiammal</li> <li>5. Ms. T. Ramalakshmi</li> <li>6. Mr. Krishnan Kumar (<i>till October 2018</i>)</li> <li>7. Mr. R Jayakumar (<i>till September 2019</i>)</li> <li>8. Mr. K. Ganesan</li> </ol>

Coverage area and population (2018 and 2019)				
Coverage Area	Area (sq.km.)	Males	Females	Total
Alangulam	307.2	191740	193780	385520
Tirunelveli (Municipal Corporation)	569.5	726705	741564	1468269
Palayamkottai	299.6	115393	116167	231560
Ambasamudram	1181.3	453376	463339	916715
Tirunelveli	2357.6	1487214	1514850	3002064

Map of Tirunelveli District



Age specific distribution of population by five-year age group for Tirunelveli - PBSR (%)



**Number (n) and proportion (%) of first-ever stroke cases contributed to PBSR by main Sources of Registration: Tirunelveli PBSR**

Name of the Institute	Number	%
Tirunelveli Medical College Hospital, Tirunelveli	1192	32.0
Krishna Hospital, Tirunelveli	140	3.8
Shifa Hospital, Tirunelveli	127	3.4
Galaxy Hospital, Tirunelveli	109	2.9
Venkateshwara Hospital, Tirunelveli	107	2.9
Rosemary Mission Hospital, Tirunelveli	89	2.4
Medall Diagnostic Centre, Tirunelveli	82	2.2
Alagesan Hospital, Palayamkottai	73	2.0
Sree Vishnu Priya Hospital, Palayamkottai	72	1.9
Selvan Hospital, Melapalayam	71	1.9
CSI Bell Hospital, Tirunelveli	69	1.8
Medall Scans Ambasamudram, Tirunelveli	68	1.8
Karthik Nursing Home, Tirunelveli	68	1.8
Raja Neuro Centre, Tirunelveli	63	1.7
ESI Hospital, Vannar Pettai, Tirunelveli	62	1.7
Ramanujam Hospital, Tirunelveli	57	1.5
Chendur Hospital, Tirunelveli	57	1.5
Sudarsan Hospital, Tirunelveli	56	1.5
Subam Nursing Home, Ambai	55	1.5
Alangulam Primary Health Centre, Tirunelveli	54	1.4
Tirunelveli Zonal Office, Tirunelveli	50	1.3
CSI Jeyaraj Annapackiyam Hospital, Tirunelveli	49	1.3
Melapalayam Zonal Office, Tirunelveli	49	1.3
Gomathi Nursing Home, Tirunelveli	37	1.0
Others (Less than 1% data By 111 Centres) In Tirunelveli	874	23.4
<b>Total</b>	<b>3730</b>	<b>100</b>

## Kota PBSR

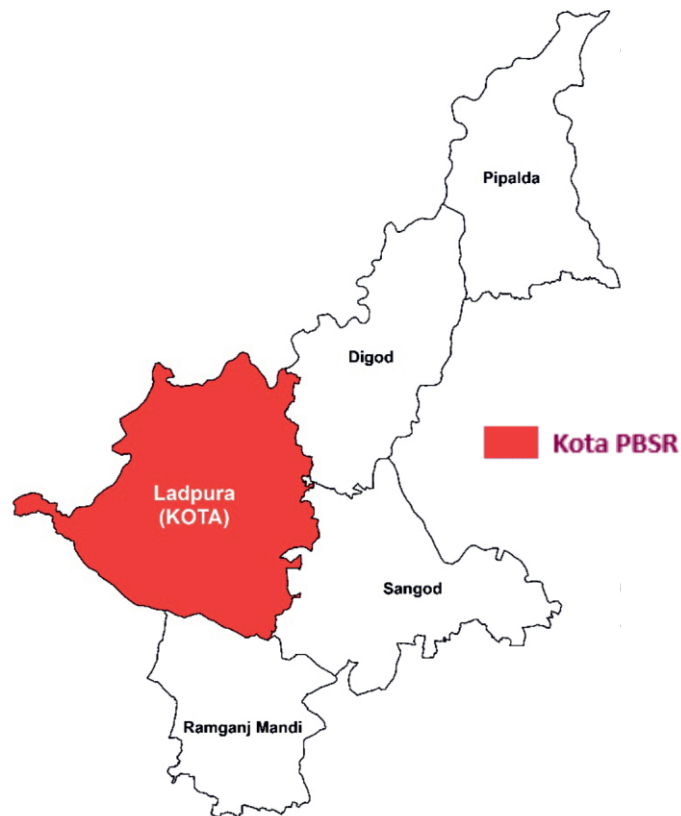
Kota is located along the banks of the Chambal River in the southern part of Rajasthan. It is the third largest city of Rajasthan after Jaipur and Jodhpur. Kota PBSR covers an area of 548.4 sq km covering the Ladpura Municipality or Kota Urban.

Registry Profile	
Host Institution	Government Medical College, Kota
State	Rajasthan
PBSR establishment year	2017
No. of sources of data	24

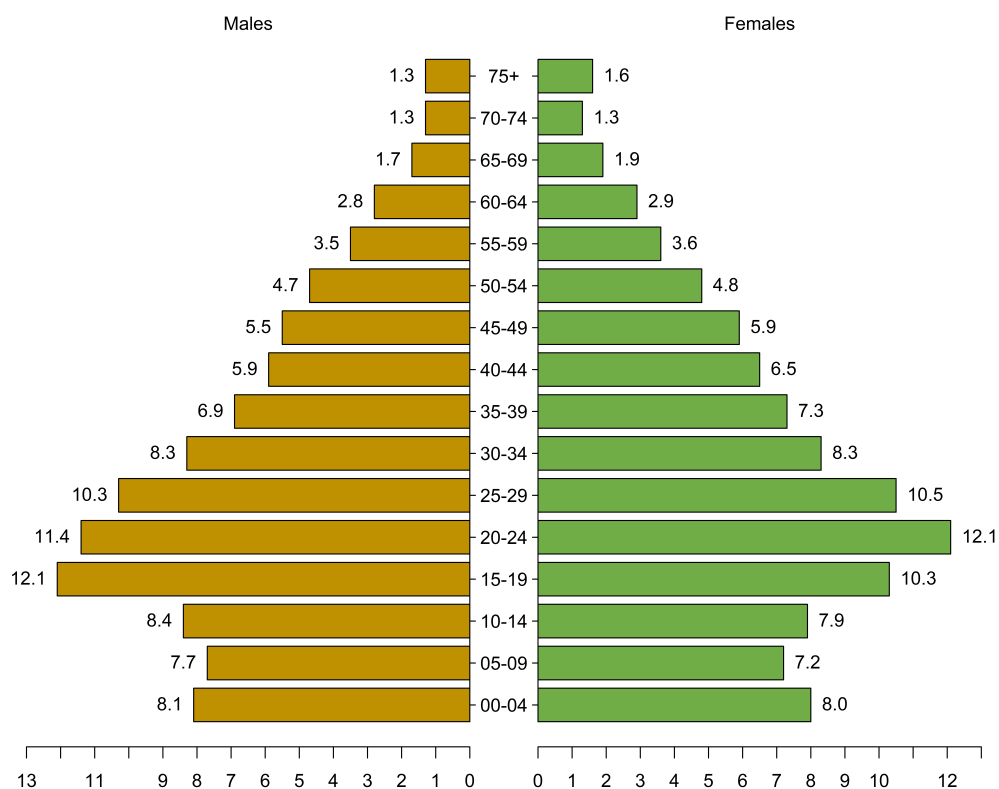
Principal and Co-Principal Investigators	Staff details
<p><b>Principal Investigator</b></p> <p>Dr. Vijay Sardana, Senior Professor, Dept. of Neurology, Principal &amp; Controller</p> <p><b>Co-Principal Investigators</b></p> <ol style="list-style-type: none"> <li>1. Dr. Dilip Maheshwari, Professor &amp; Head, Dept. of Neurology</li> <li>2. Dr. Bharat Bhushan, Assistant Professor, Dept. of Neurology</li> <li>3. Dr. Deepika Mittal, Professor, Dept. of Community Medicine</li> </ol>	<ol style="list-style-type: none"> <li>1. Mr. Akshay Jain</li> <li>2. Mr. Ankit Sharma</li> <li>3. Mr. Manish Kumar Gautam</li> <li>4. Mr. Rahul Gautam</li> <li>5. Ms. Renu Saini</li> <li>6. Mr. Pradeep Kumar</li> </ol>

Coverage area and population (2018 and 2019)				
Coverage Area	Area (sq.km.)	Males	Females	Total
Ladpura (Kota)	548.4	1447920	1310447	2758367

Map of Kota District



Age specific distribution of population by five-year age group for Kota - PBSR (%)



**Number (n) and proportion (%) of first-ever stroke cases contributed to PBSR  
by main Sources of Registration: Kota PBSR**

Name of the Institute	Number	%
Government Medical College MBS Hospital, Kota	706	30.1
Jaiswal Multi - Speciality Hospital, Kota	355	15.1
Kota Heart Institute & Shriji Hospital, Kota	233	9.9
Bharat Vikas Parishad Hospital, Kota	193	8.2
NMCH (New Medical College Hospital) , Kota	176	7.5
Sudha Heart & Multispecial, Kota	162	6.9
S N Pareek Memorial Hospital, Kota	96	4.1
Anand Diagnostics, Kota	88	3.7
MBS Hospital - CT/MRI Centre, Kota	76	3.2
Maitri Hospital, Kota	58	2.5
Modern diagnostic Centre, Kota	49	2.1
Sudha Hospital CT scan & MRI Centre, Kota	35	1.5
NMCH, Kota - CT/MRI Centre	30	1.3
Others (Less than 1% data by 11 centres) in Kota	90	3.8
<b>Total</b>	<b>2347</b>	<b>100.0</b>

## Varanasi PBSR

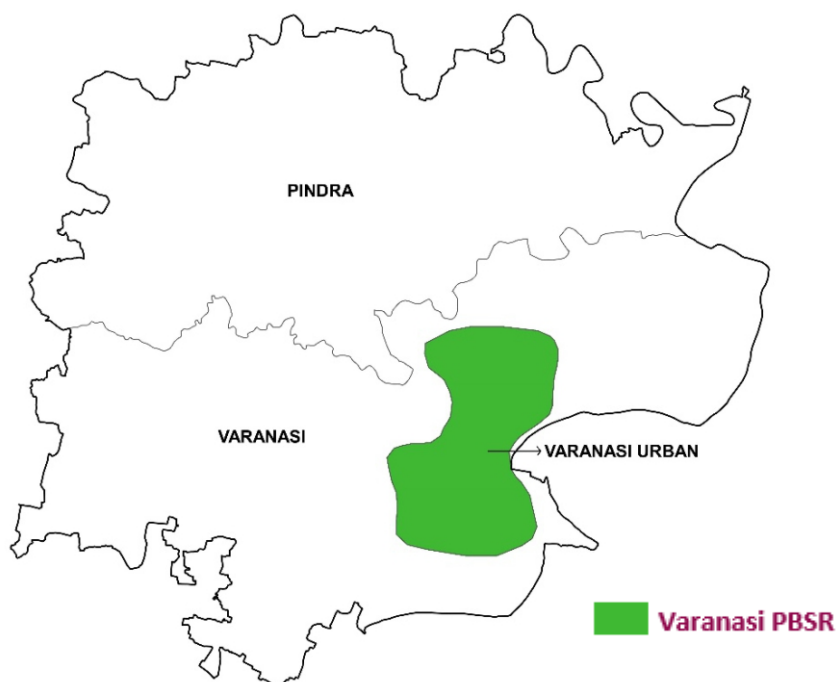
Varanasi is a city in the northern Indian state of Uttar Pradesh. Varanasi PBSR covers an area of 82.1 sq km and is an urban area.

Registry Profile	
Host Institution	Institute of Medical Sciences, Banaras Hindu University (BHU), Varanasi
State	Uttar Pradesh
PBSR establishment year	2017
No. of sources of data	47

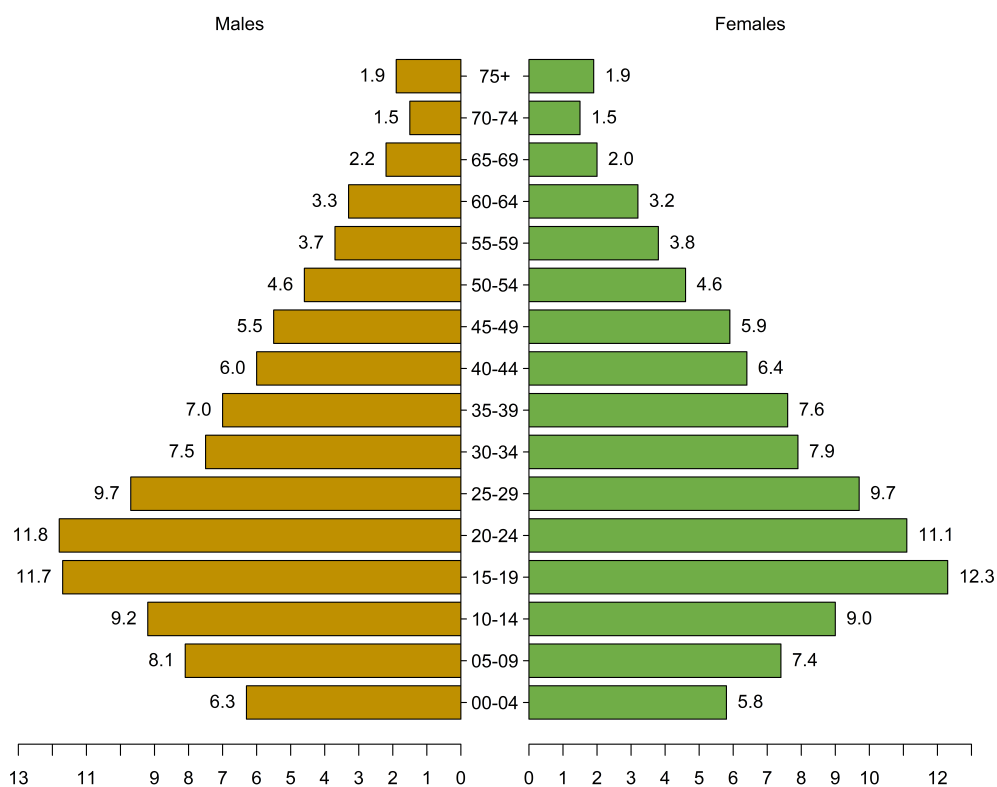
Principal and Co-Principal Investigators	Staff details
<b>Principal Investigator</b> Prof. R. N. Chaurasia, Professor & Head, Department of Neurology  <b>Co-Principal Investigators</b> Dr. L. P. Meena, Associate Professor, Department of General Medicine	1. Ms. Payel Nag (from August 2020) 2. Dr. Upasana Shukla (till July 2020) 3. Mr. Ashwini Yadav 4. Mr. Rajesh Kumar Sonkar 5. Mr. Rohit Kumar Singh 6. Mr. Sandeep Kumar Sharma 7. Ms. Kumari Sonam Devi

Coverage area and population (2018 and 2019)				
CoverageArea	Area (sq.km.)	Males	Females	Total
Varanasi Urban	82.1	1348395	1208034	2556429

Map of Varanasi District



Age specific distribution of population by five-year age group for Varanasi PDSR (%)



### Number (n) and Proportion (%) of first ever stroke cases contributed to PBSR by main Sources of Registration: Varanasi PBSR

Name of the Institute	Number	%
Sir Sunderlal Hospital, BHU, Varanasi	720	35.6
Galaxy Hospital, Varanasi	250	12.4
Oriana Hospital, Varanasi	116	5.7
The Neurocity, Varanasi	74	3.7
Sri Ramkrishna Misson, Varanasi	71	3.5
Sirona Diagnostic Centre, Varanasi	70	3.5
Karauli Diagnostic Centre, Varanasi	70	3.5
Nagar Nigam, Varanasi	66	3.3
Alaknanda Hospital, Varanasi	64	3.2
The Neurocity, Varanasi	63	3.1
64 Slice CT Scan Centre, Varanasi	54	2.7
P.M.C. Hospital, Varanasi	42	2.1
Heritage Hospital, Varanasi	33	1.6
Pandit Dindayal District Hospital, Varanasi	29	1.4
Papular Hospital, Varanasi	29	1.4
Shaurya Neurology Centre, Varanasi	28	1.4
Sudha Surgical Hospital, Varanasi	24	1.2
Care Hospital, Varanasi	23	1.1
Suvidha Diagnostic Centre, Varanasi	21	1.0
Kabirchaura Hospital, Varanasi	21	1.0
Karauli Diagnostics, Varanasi	20	1.0
Others (Less than 1% data by 26 centers) in Varanasi	136	6.7
<b>Total</b>	<b>2024</b>	<b>100.0</b>